7.1.5 **Geo tagged photographs:**

Water Conservation facilities

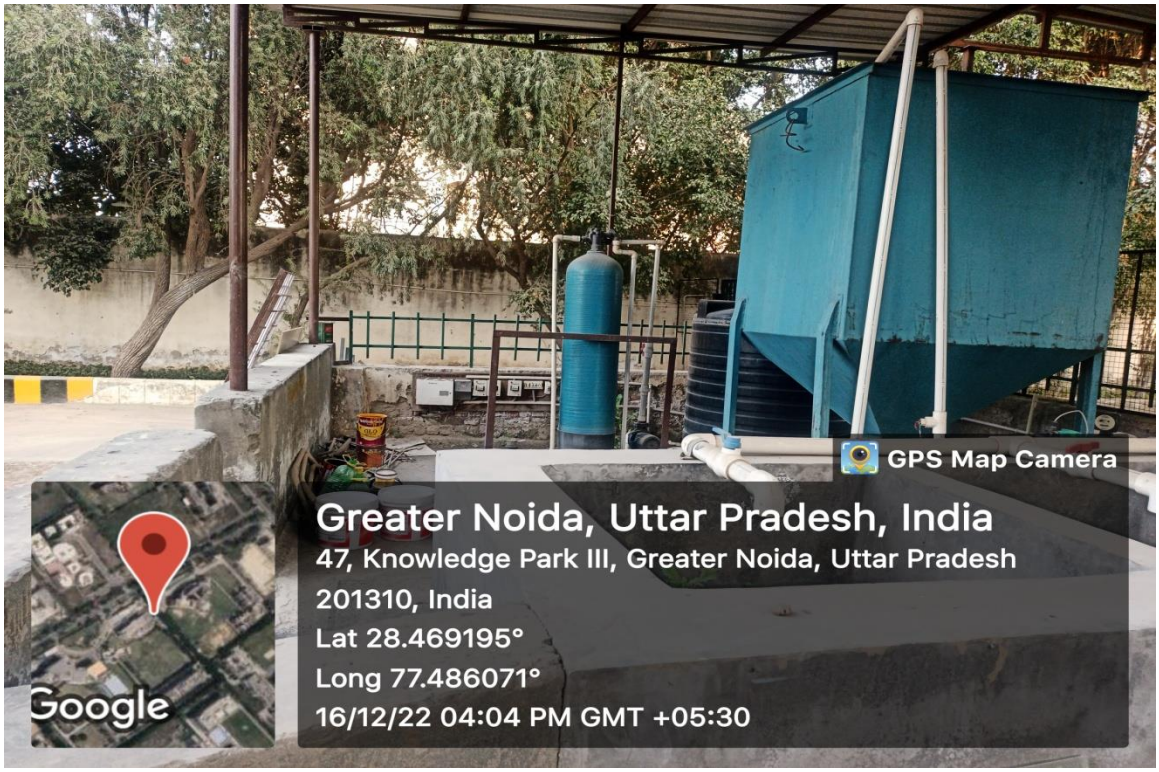



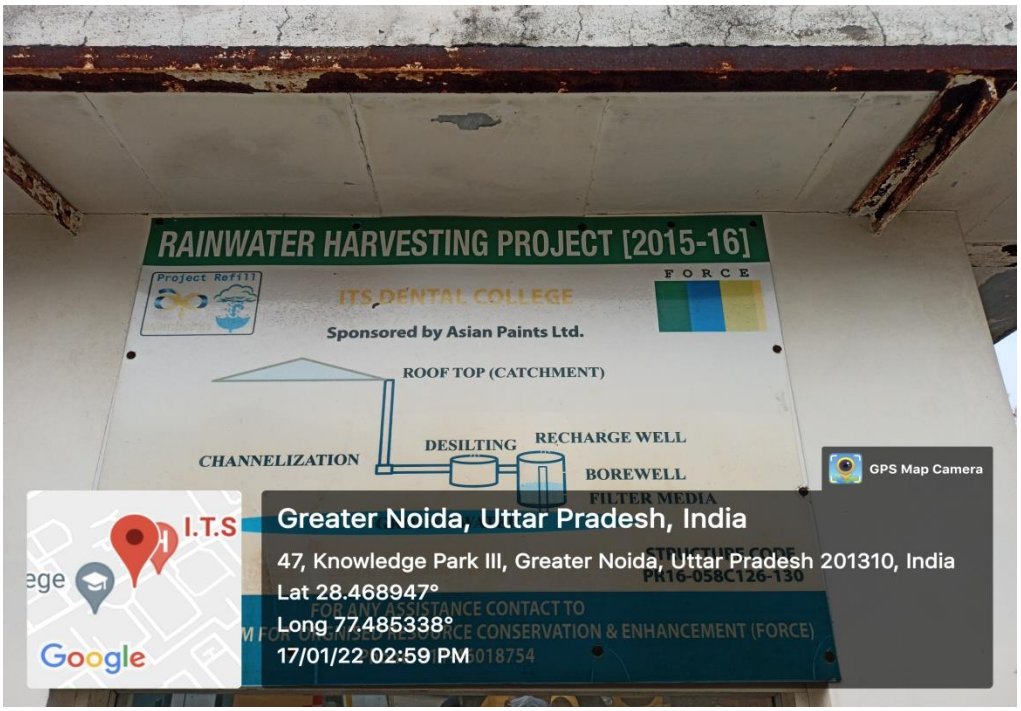
RAINWATER HARVESTING PROJECT [2015-16]
Project Refill
ITS DENTAL COLLEGE
FORCE
Sponsored by Asian Paints Ltd.
ROOF TOP (CATCHMENT)
CHANNELIZATION
DESILTING
RECHARGE WELL
BOREWELL
FILTER MEDIA
GPS Map Camera
I.T.S
Google
Greater Noida, Uttar Pradesh, India
47, Knowledge Park III, Greater Noida, Uttar Pradesh 201310, India
Lat 28.468947°
Long 77.485338°
17/01/22 02:59 PM
PR16-058C126-130
FOR ANY ASSISTANCE CONTACT TO
CONSERVATION & ENHANCEMENT (FORCE)

GPS Map Camera
I.T.S
Google
Greater Noida, Uttar Pradesh, India
47, Knowledge Park III, Greater Noida, Uttar Pradesh
201310, India
Lat 28.469085°
Long 77.485297°
17/01/22 03:00 PM

GPS Map Camera
Greater Noida, Uttar Pradesh, India
47, Knowledge Park III, Greater Noida, Uttar Pradesh
201310, India
Lat 28.469044°
Long 77.486191°
16/12/22 03:58 PM GMT +05:30
Google


GPS Map Camera
Greater Noida, Uttar Pradesh, India
BOYS HOSTEL, ITS DENTAL COLLEGE-GREATER NOIDA,
Knowledge Park III, Greater Noida, Uttar Pradesh 201310,
India
Lat 28.467627°
Long 77.484691°
16/12/22 04:19 PM GMT +05:30
Google